

# GT06 - Da Garessio a Upega

---

**Partenza** Garessio

**Arrivo** Upega

**Lunghezza totale** 35.2 km

## Descrizione

Lo "strappo" finale da Garessio fino a Upega attraverso Ormea, Ponte di Nava, Quarzina e Viozene tra scenari mozzafiato.

Ascesa totale: 1146 m

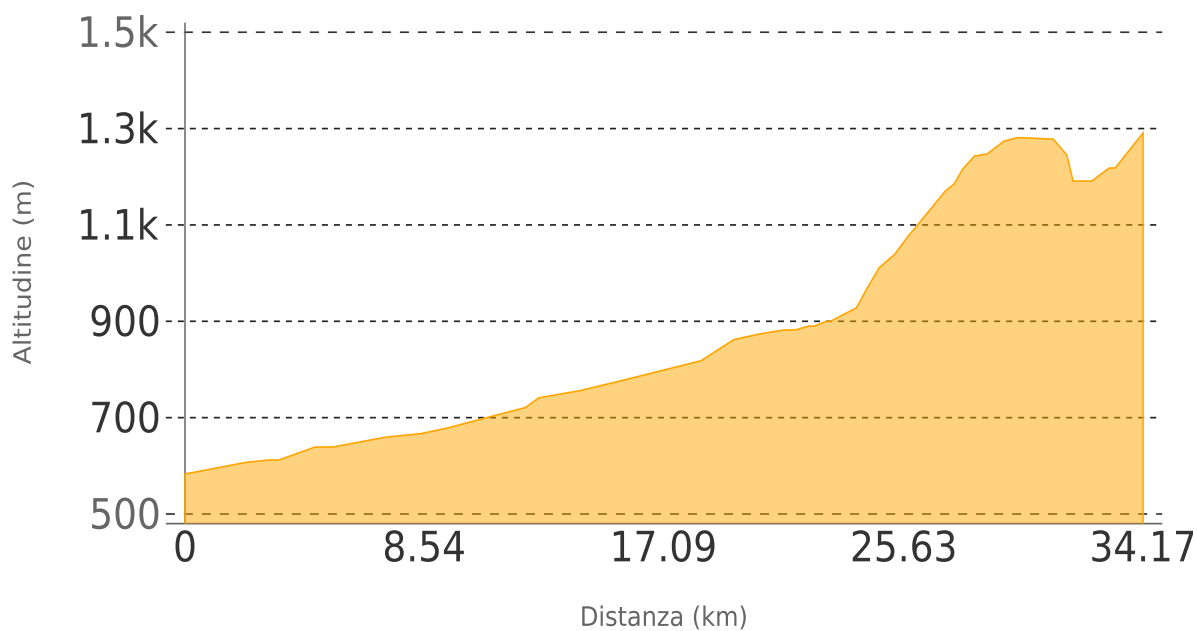
Discesa totale: 438 m

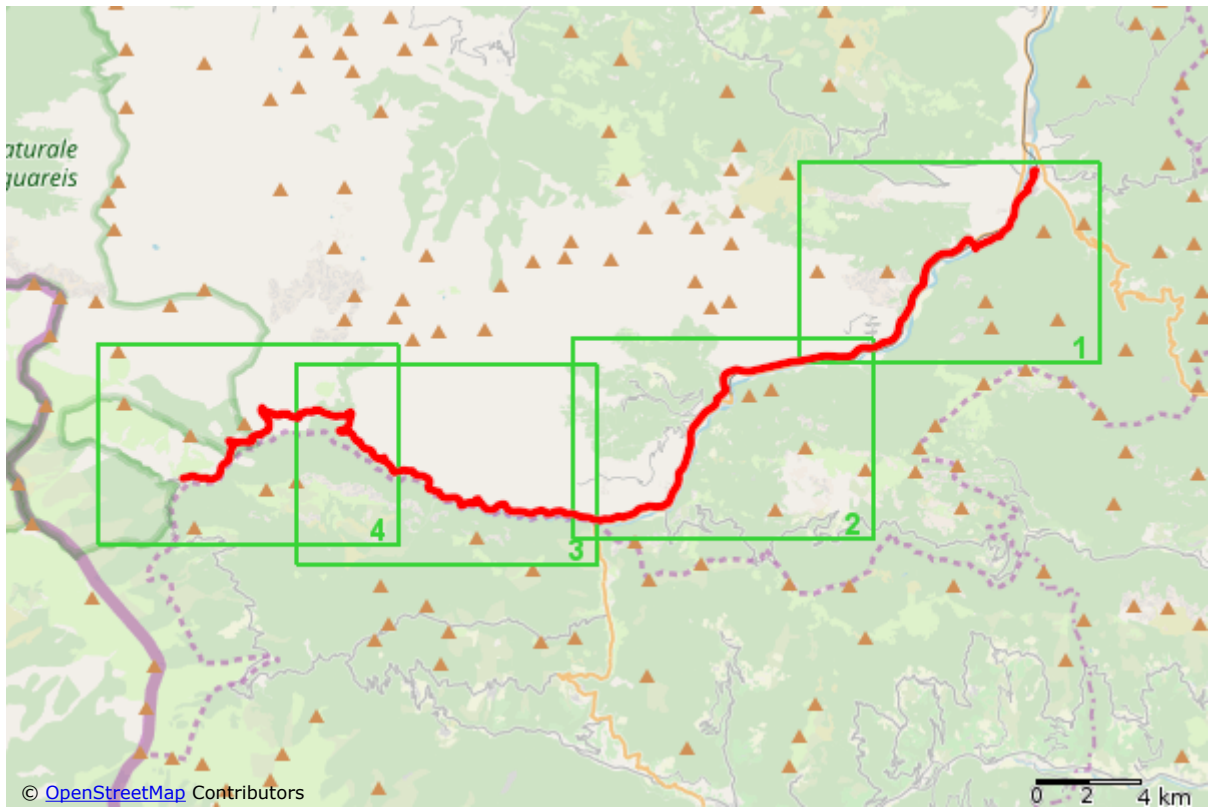
Vai al [sito ufficiale](#)

Crediti foto: Fabio Gregorio

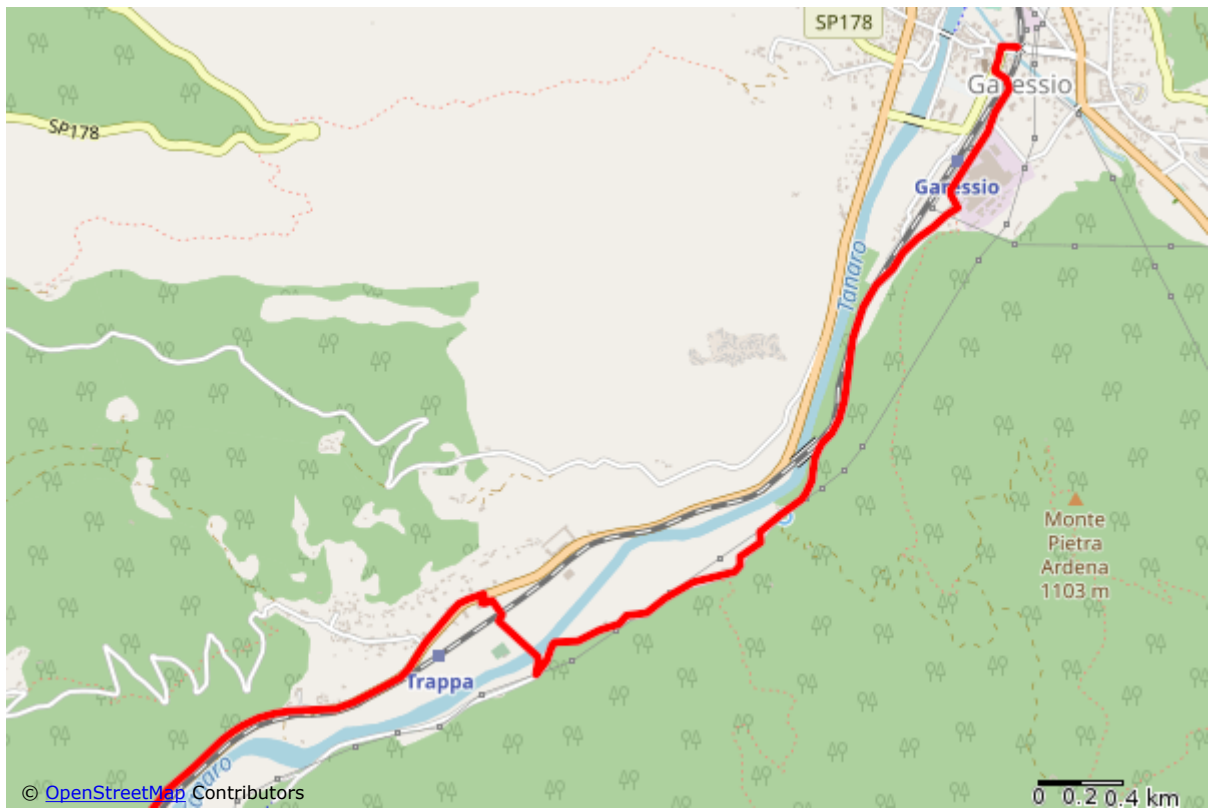
## Profilo altimetrico

---

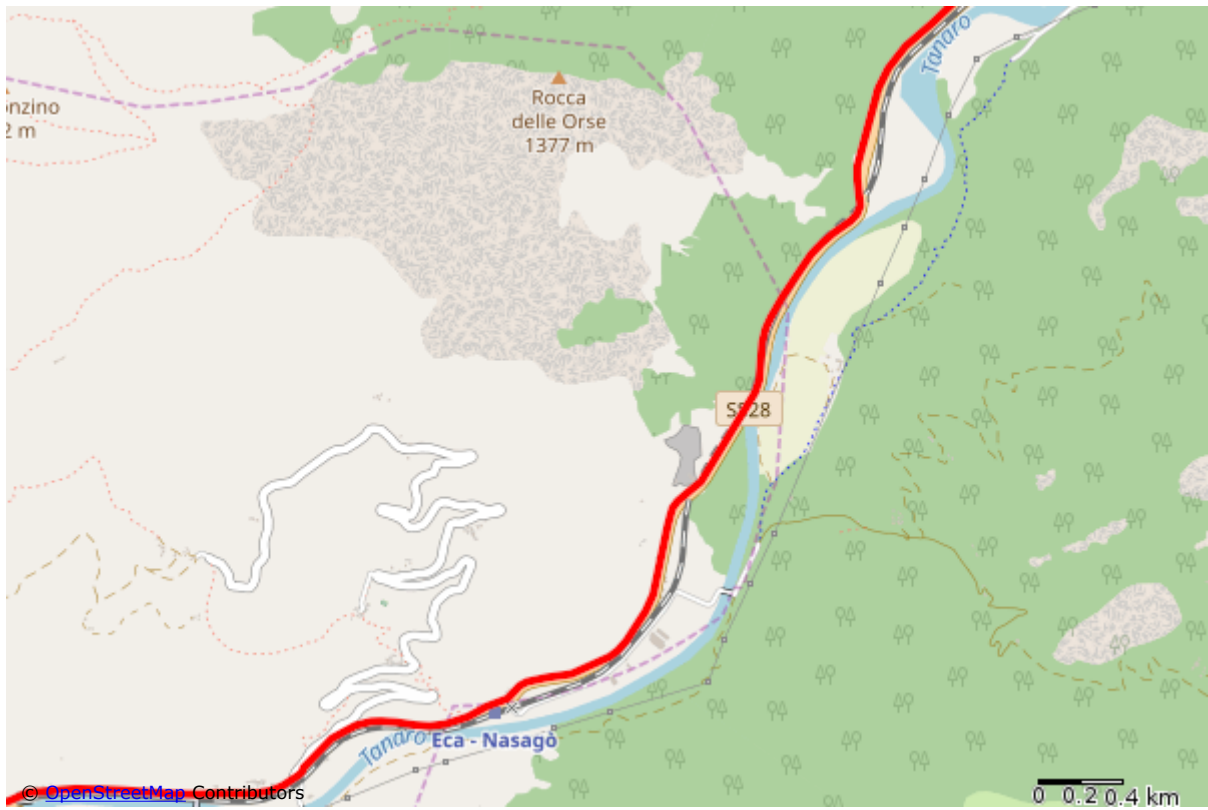




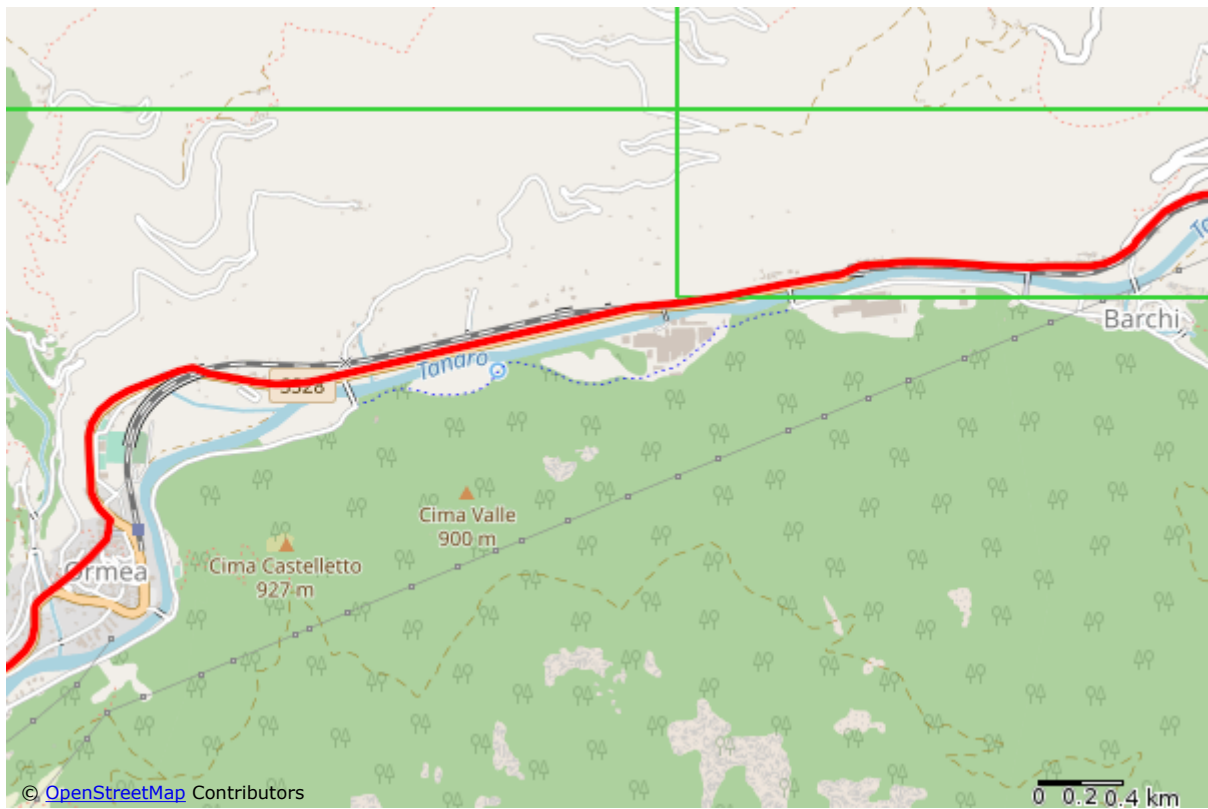
Mappa d'insieme



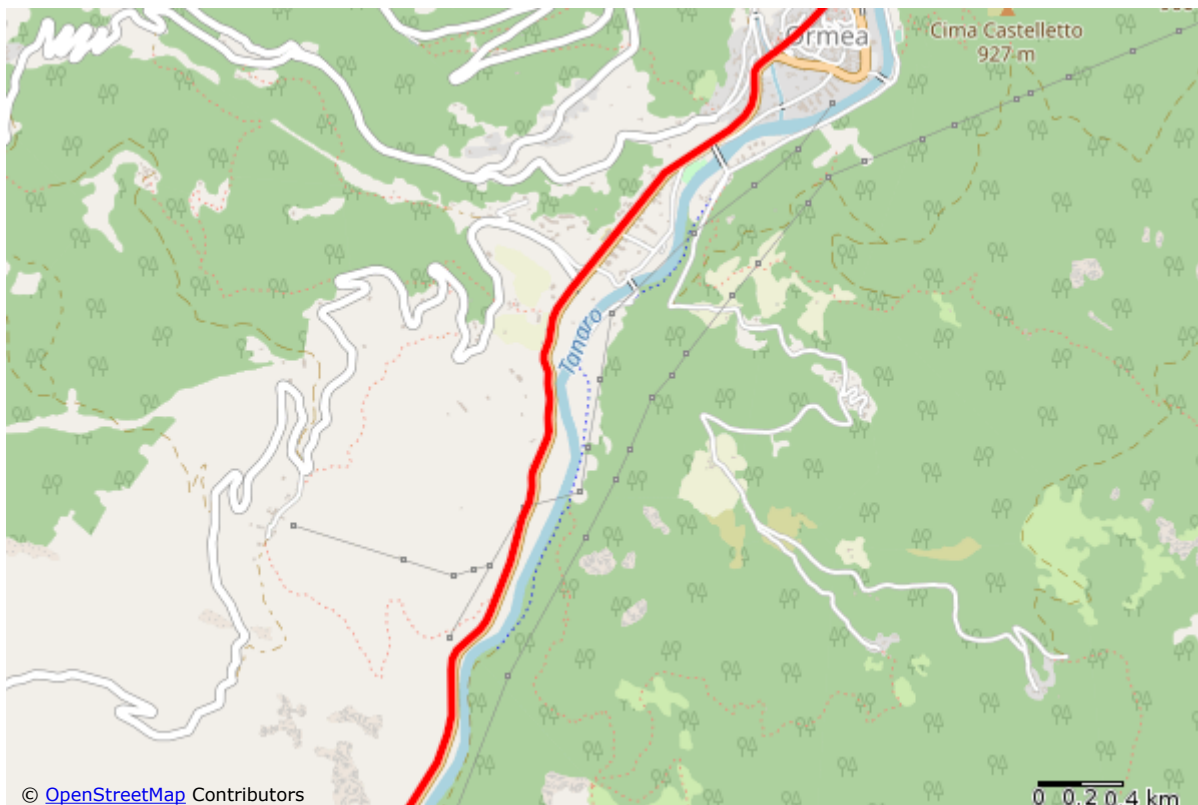
Mappa di dettaglio n° 1



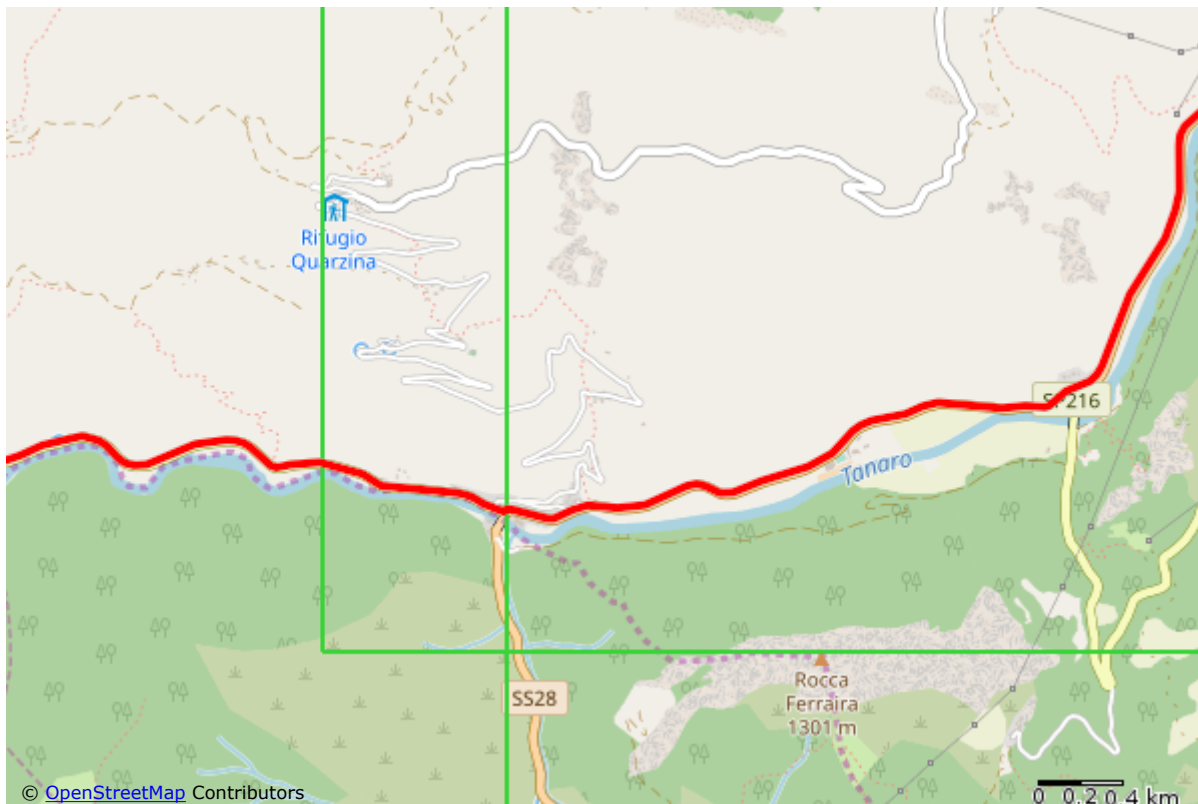
Mappa di dettaglio n° 2



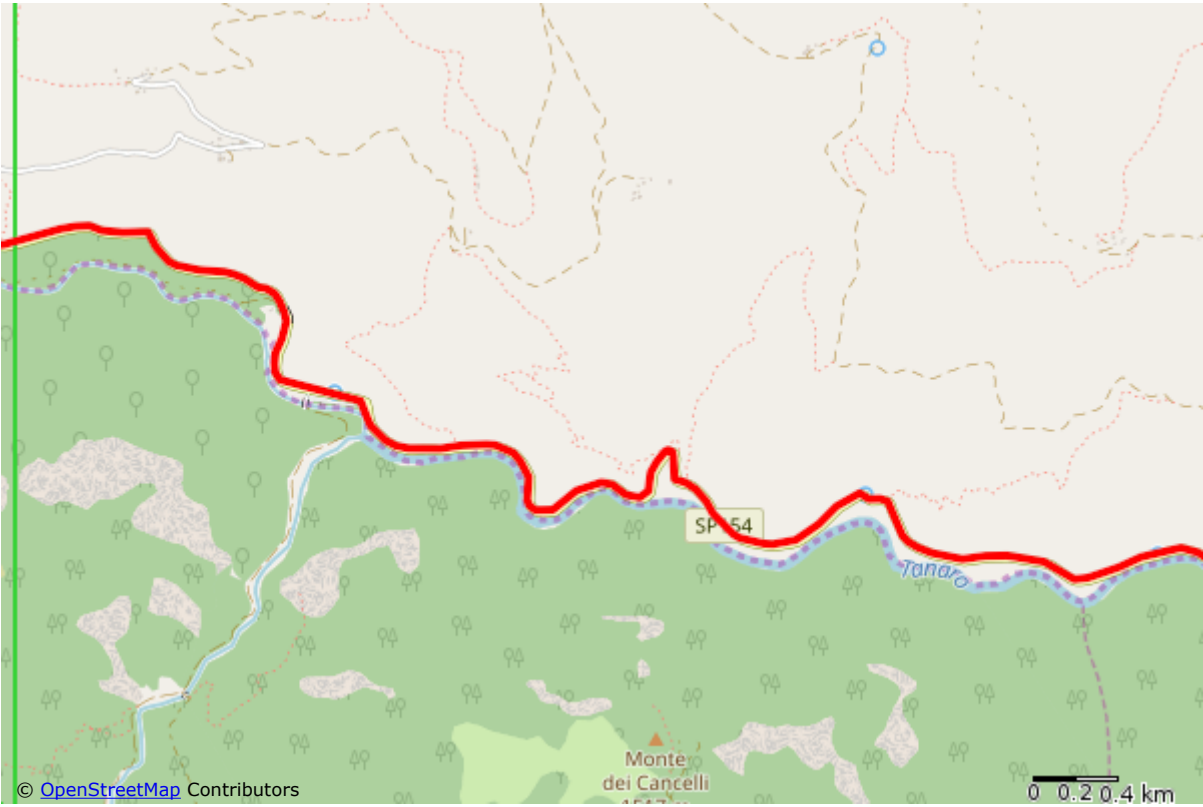
Mappa di dettaglio n° 3



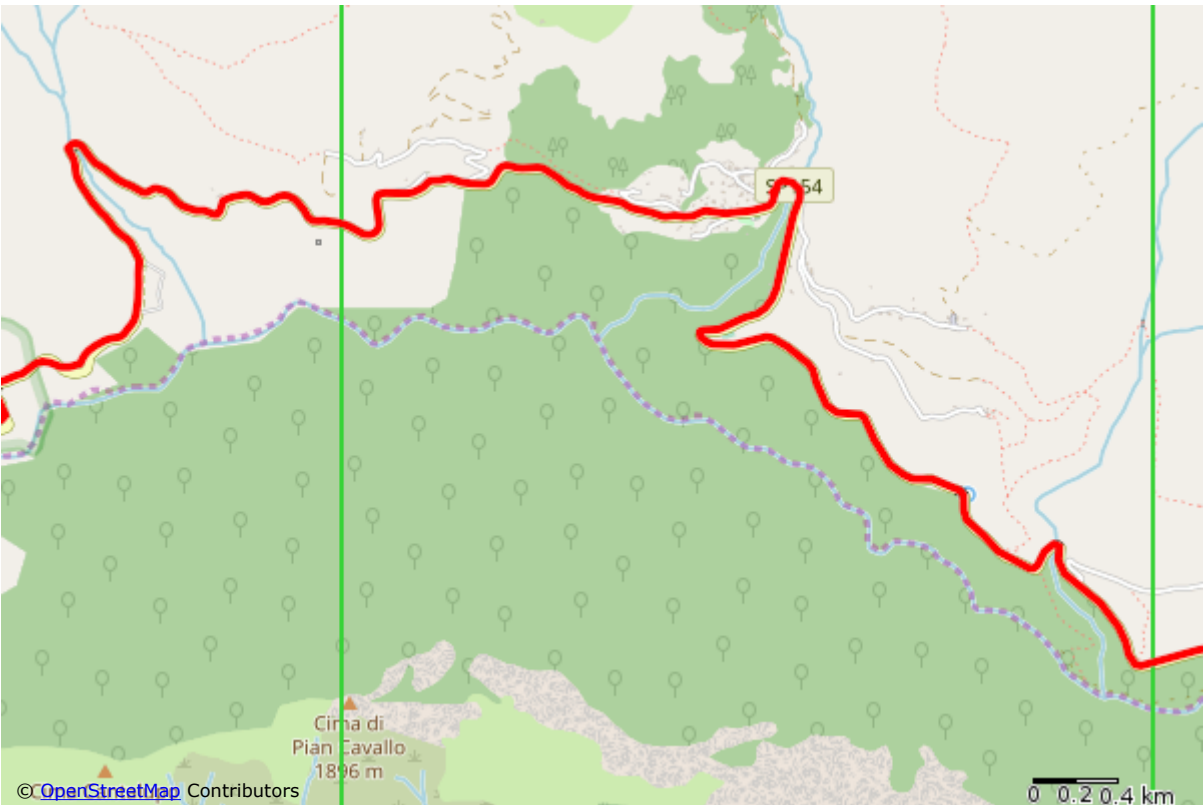
Mappa di dettaglio n° 4



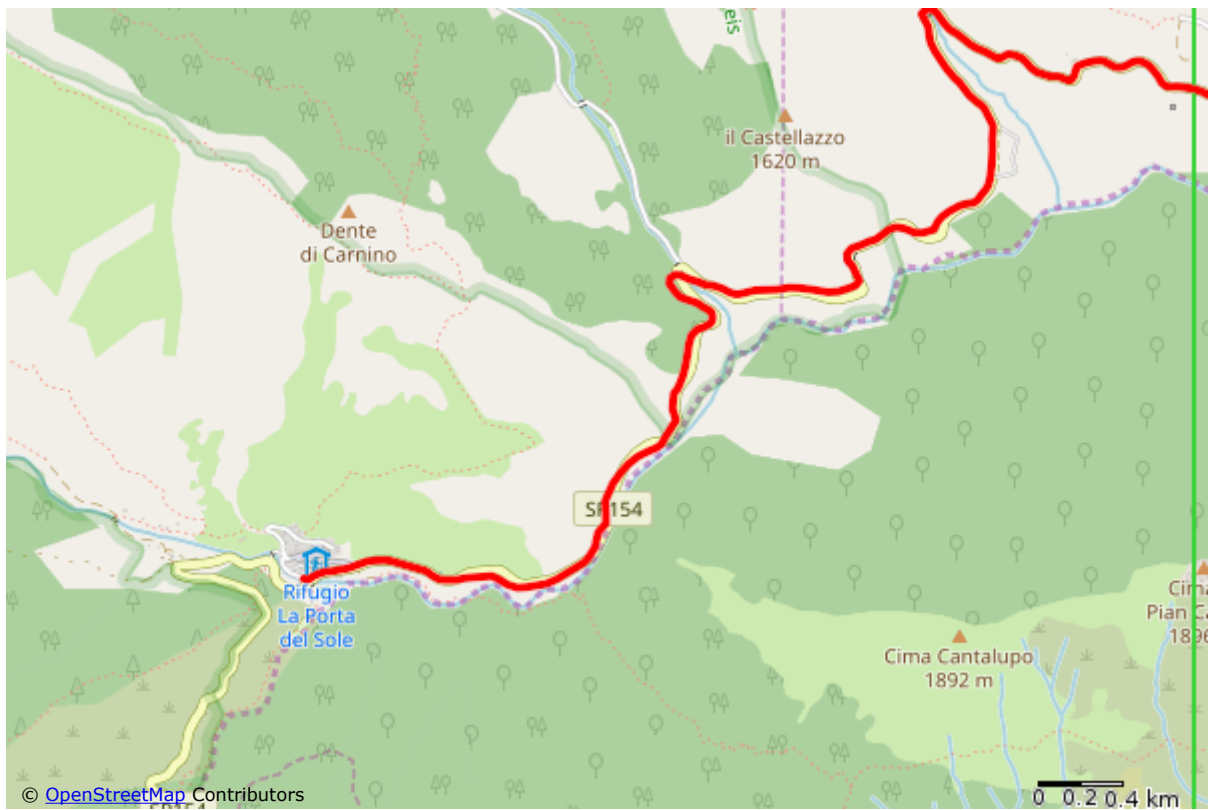
Mappa di dettaglio n° 5



Mappa di dettaglio n° 6



Mappa di dettaglio n° 7



Mappa di dettaglio n° 8